



Wabakimi Canoe Route Maps

Volume Five UPDATES

Please refer to these map pages in lieu of Version 1.0 - First Edition

February 2021, Map 5 updated April 2021

Map 4, Rushbay Lake to Bukemiga Lake via Collins River

Map 5, Rushbay Lake to Mountain Portage via Vale Creek

Map 9, Caribou Lake to Upper Pawshowconk Lake via Linklater Creek

Map 12, Little Caribou to Big Lake

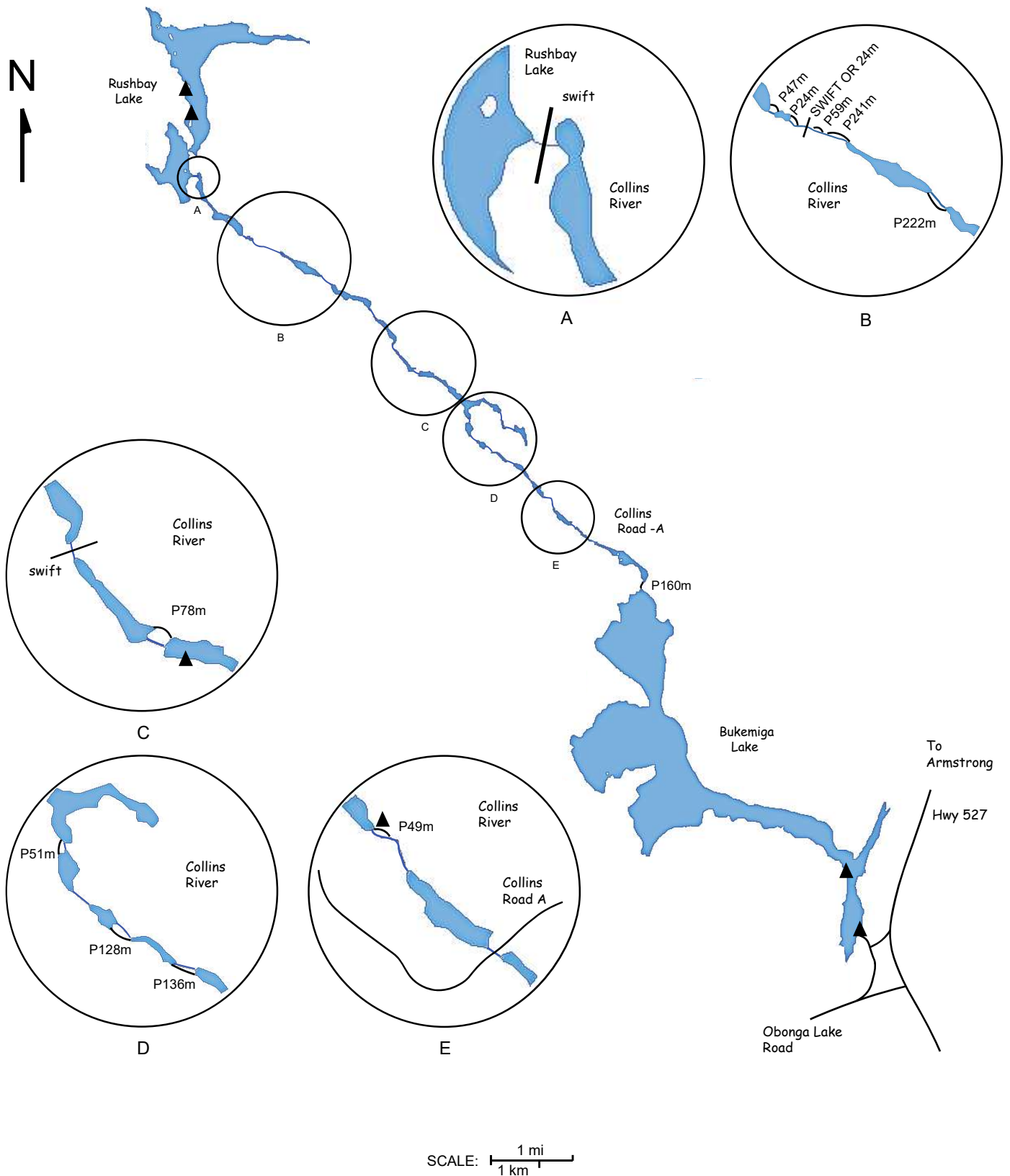
Map 13, Big Lake to Gort Lake via Big River

For more information contact us at info@wabakimi.org.

Wabakimi Canoe Routes

Rushbay Lake to Bukemiga Lake via Collins River

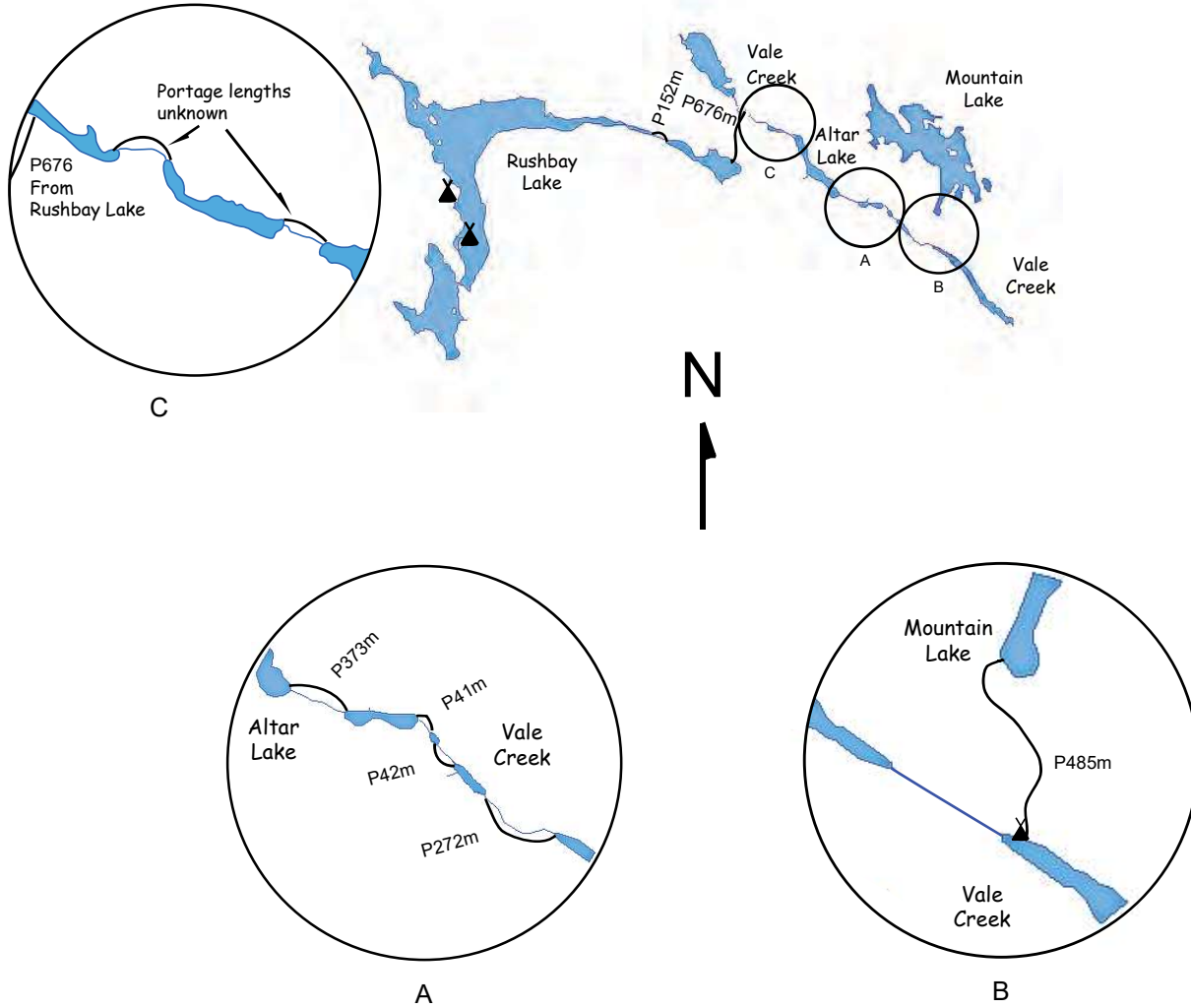
Map-4
UPDATED FEB 2021



Information provided about this route was accurate at the time of publication, however, natural events such as fluctuating water levels, high winds and forest fires may (and do!) occur frequently and unexpectedly and their effects may amke travel difficult, if not impossible.

Wabakimi Canoe Routes Rushbay Lake to Mountain Portage via Vale Creek

Map - 5
UPDATED APR 2021

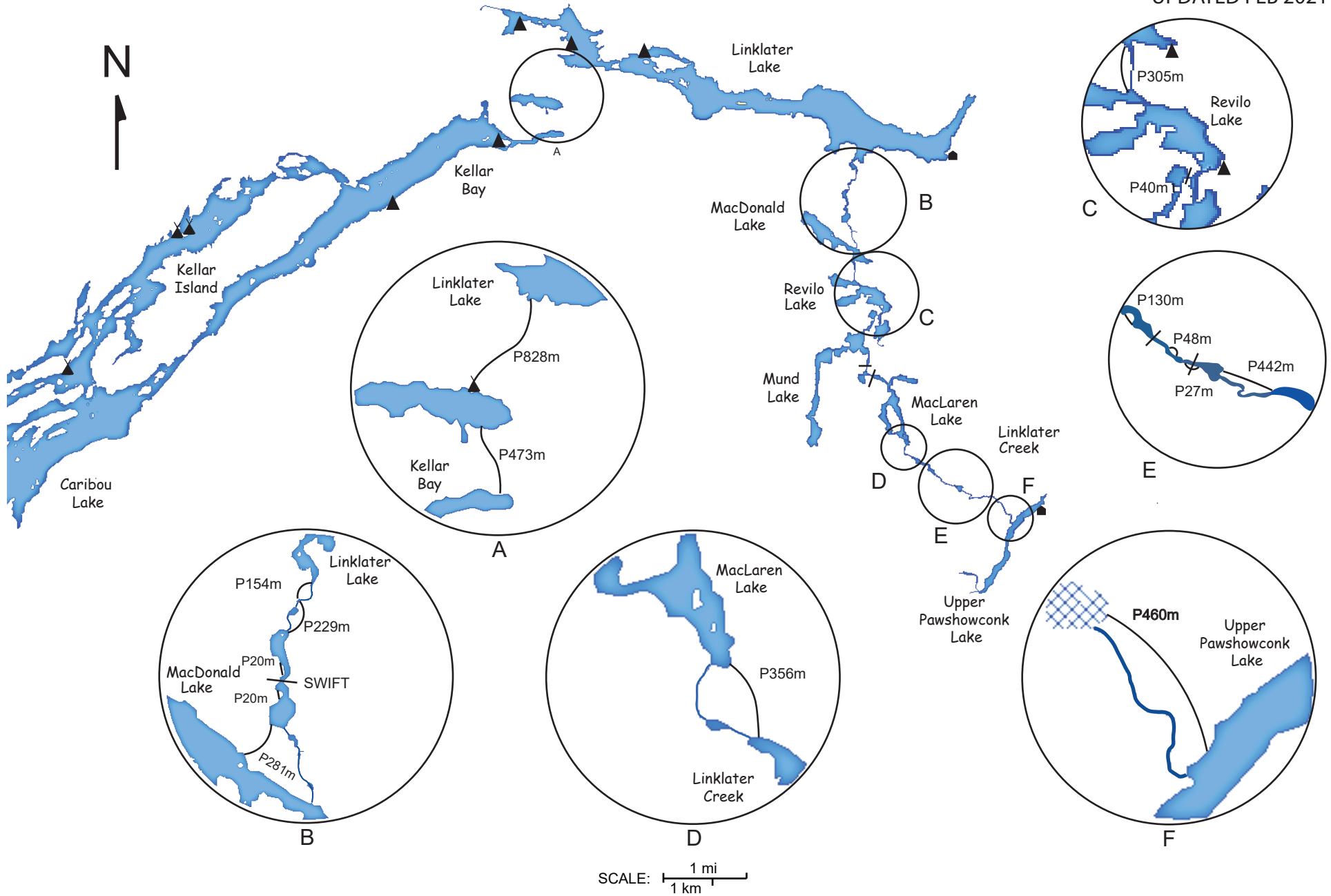


Information provided about this route was accurate at the time of publication, however, natural events such as fluctuating water levels, high winds and forest fires may (and do!) occur frequently and unexpectedly and their effects may make travel difficult, if not impossible.

Wabakimi Canoe Routes

Caribou Lake to Upper Pawshowconk Lake via Linklater Creek

Map - 9
UPDATED FEB 2021

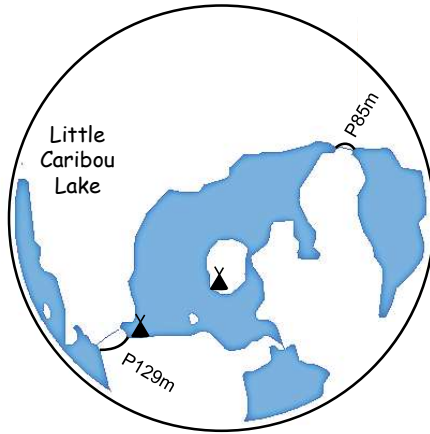


Information provided about this route was accurate at the time of publication, however, natural events such as fluctuating water levels, high winds and forest fires may (and do!) occur frequently and unexpectedly and their effects may make travel difficult, if not impossible.

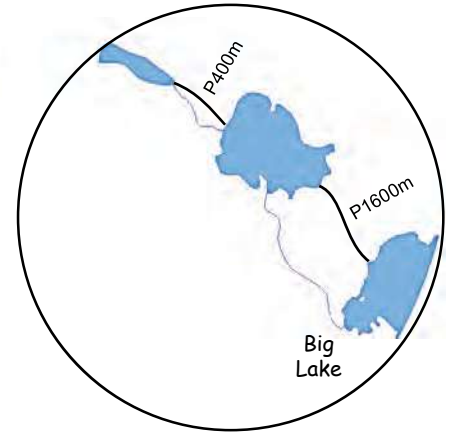
Wabakimi Canoe Routes Little Caribou Lake to Big Lake

Map -12

Updated with the notes
below. Feb. 2021

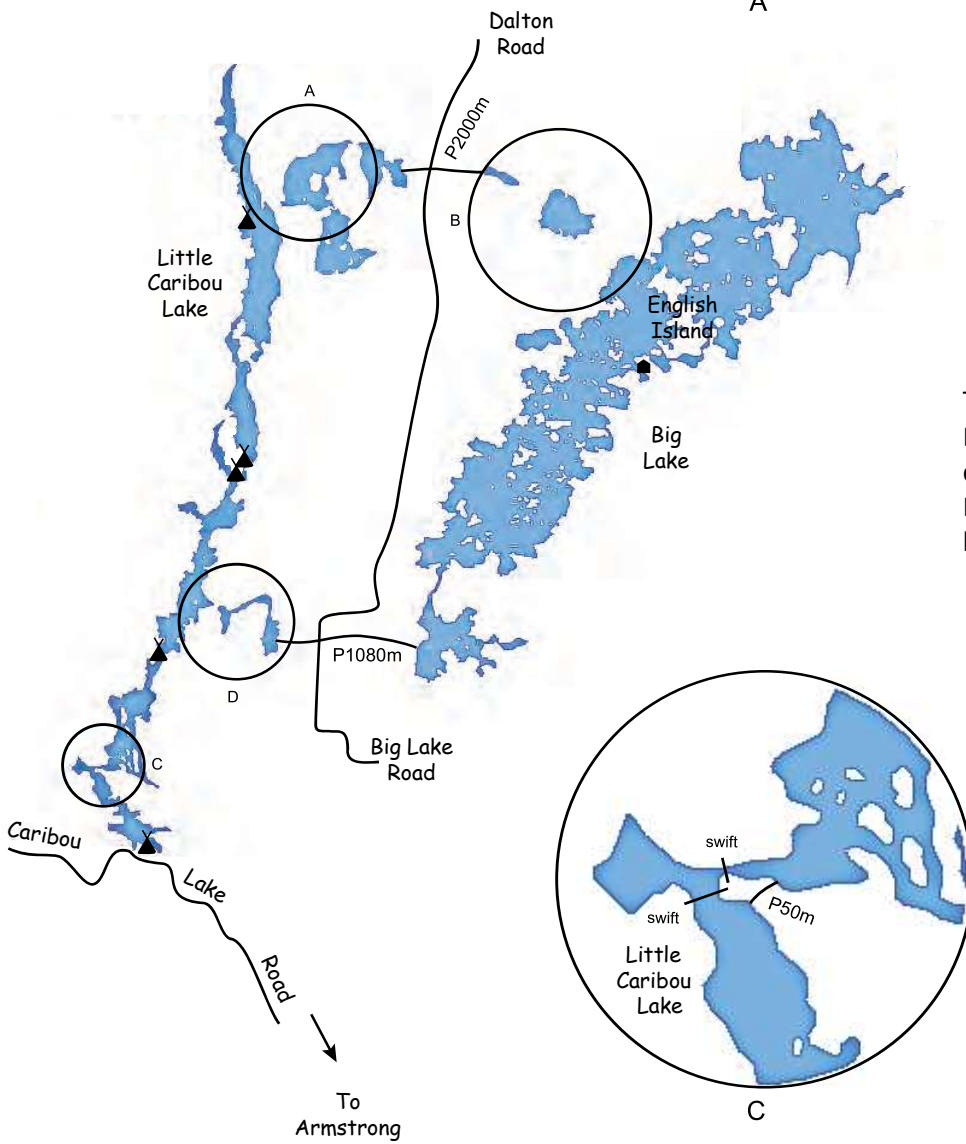


A



B

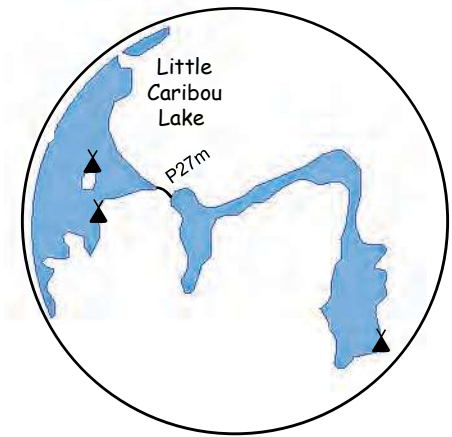
The 2000m portage into and including circle B are historic portages, not confirmed or cleared in recent history.



The 1080m portage from Circle D to Big Lake is an historic portage not confirmed or cleared in recent history. However the MNR aerial view shows logging spur roads in this area.



C



D

SCALE: 1 mi / 1 km

Information provided about this route was accurate at the time of publication, however, natural events such as fluctuating water levels, high winds and forest fires may (and do!) occur frequently and unexpectedly and their effects may make travel difficult, if not impossible.

Wabakimi Canoe Routes

Big Lake to Gort Lake via Big River

Map - 13
UPDATED FEB 2021

